

## **Titles within South Gippsland**

---

## REGISTER SEARCH STATEMENT (Title Search) Transfer of Land Act 1958

Page 1 of 2

VOLUME 02404 FOLIO 617

Security no : 124087272771V  
Produced 22/12/2020 09:52 AM

CROWN GRANT

### LAND DESCRIPTION

Crown Allotment 55B Parish of Narracan South.

### REGISTERED PROPRIETOR

Estate Fee Simple

Sole Proprietor

A.P.M. FORESTS PTY LTD of AIKMAN STREET SOUTH MELBOURNE  
2727895 06/05/1955

### ENCUMBRANCES, CAVEATS AND NOTICES

MORTGAGE X827021W 22/10/2001  
WESTPAC BANKING CORPORATION

CAVEAT AS502194H 04/09/2019

Caveator

DELBURN WIND FARM PTY LTD ACN: 614090130

Grounds of Claim

AGREEMENT WITH THE FOLLOWING PARTIES AND DATE.

Parties

THE REGISTERED PROPRIETOR(S)

Date

15/01/2019

Estate or Interest

LEASEHOLD ESTATE

Prohibition

UNLESS I/WE CONSENT IN WRITING

Lodged by

WHITE & CASE

Notices to

IRENE ARGERES of LEVEL 32 525 COLLINS STREET MELBOURNE VIC 3000

Any crown grant reservations exceptions conditions limitations and powers  
noted on the plan or imaged folio set out under DIAGRAM LOCATION below.

For details of any other encumbrances see the plan or imaged folio set out  
under DIAGRAM LOCATION below.

### DIAGRAM LOCATION

SEE TP611423B FOR FURTHER DETAILS AND BOUNDARIES

### ACTIVITY IN THE LAST 125 DAYS

NIL

-----END OF REGISTER SEARCH STATEMENT-----

Additional information: (not part of the Register Search Statement)

Street Address: 53 SCHOOL ROAD DELBURN VIC 3871

## **REGISTER SEARCH STATEMENT (Title Search) Transfer of Land Act 1958**

---

Page 2 of 2

### **ADMINISTRATIVE NOTICES**

NIL

eCT Control 16320Q WESTPAC BANKING CORPORATION  
Effective from 23/10/2016

DOCUMENT END

# Imaged Document Cover Sheet

The document following this cover sheet is an imaged document supplied by LANDATA®, Victorian Land Registry Services.

Document Type	<b>Plan</b>
Document Identification	<b>TP611423B</b>
Number of Pages (excluding this cover sheet)	<b>2</b>
Document Assembled	<b>22/09/2020 11:17</b>

**Copyright and disclaimer notice:**

© State of Victoria. This publication is copyright. No part may be reproduced by any process except in accordance with the provisions of the Copyright Act 1968 (Cth) and for the purposes of Section 32 of the Sale of Land Act 1962 or pursuant to a written agreement. The information is only valid at the time and in the form obtained from the LANDATA® System. None of the State of Victoria, LANDATA®, Victorian Land Registry Services Pty. Ltd. ABN 86 627 986 396 as trustee for the Victorian Land Registry Services Trust ABN 83 206 746 897 accept responsibility for any subsequent release, publication or reproduction of the information.

The document is invalid if this cover sheet is removed or altered.

TITLE PLAN		EDITION 1	TP 611423B
<div>Location of Land</div> <div>Parish: NARRACAN SOUTH</div> <div>Township:</div> <div>Section:</div> <div>Crown Allotment: 55B</div> <div>Crown Portion:</div> <div>Last Plan Reference:</div> <div>Derived From: VOL 2404 FOL 617</div> <div>Depth Limitation: NIL</div>		<div>Notations</div> <div>SUBJECT TO THE RESERVATIONS EXCEPTIONS CONDITIONS AND POWERS CONTAINED IN CROWN GRANT VOL. 2404 FOL. 617 AND NOTED ON SHEET 2 OF THIS PLAN</div> <div>ANY REFERENCE TO MAP IN THE TEXT MEANS THE DIAGRAM SHOWN ON THIS TITLE PLAN</div>	
Description of Land / Easement Information		<div>THIS PLAN HAS BEEN PREPARED FOR THE LAND REGISTRY, LAND VICTORIA, FOR TITLE DIAGRAM PURPOSES AS PART OF THE LAND TITLES AUTOMATION PROJECT</div> <div>COMPILED: 23/08/2000</div> <div>VERIFIED: HG</div>	
<div>COLOUR CODE</div> <div>Y = YELLOW</div>			
<div></div>			
LENGTHS ARE IN LINKS		Metres = 0.3048 x Feet Metres = 0.201168 x Links	Sheet 1 of 2 sheets

TITLE PLAN		TP 611423B
<p style="text-align: center;"><b>LAND DESCRIPTION INCLUDING RESERVATIONS EXCEPTIONS CONDITIONS AND POWERS SHOWN ON THE CROWN GRANT</b></p> <div data-bbox="113 327 1497 754"> <p><i>All THAT PIECE OF LAND in the said Colony containing <u>one rood more or less being allotment fifty five<sup>B</sup> in the Parish of Karracan South County of Dubn Dubn</u></i></p> <p>delineated with the measurements and abutments thereof in the map drawn in the margin of these presents and therein colored yellow</p> <p>EXCEPTING however unto us our heirs and successors all gold and auriferous earth or stone and all mines containing gold within the boundaries of the said land AND ALSO reserving to us our heirs and successors free liberty and authority for us our heirs and successors and our and their agents and servants at any time or times hereafter to enter upon the said land and to search and mine therein for gold and to extract and remove therefrom any gold and any auriferous earth or stone and for the purposes aforesaid to sink shafts erect machinery carry on any works and do any other things which may be necessary or usual in mining PROVIDED ALWAYS that it shall be lawful for us our heirs and successors at any time on paying full compensation to the said GRANTEE <i>as successors</i> <del>in</del> <i>his</i> <del>heirs executors administrators</del> or assigns for the full value other than auriferous of the said piece of land or so much thereof as may be resumed as hereinafter mentioned and of the improvements upon the said piece of land or the part so resumed such value in case of disagreement to be ascertained by arbitration to resume the said piece of land or any part thereof for mining purposes AND THAT the terms conditions and events upon which such land may be resumed and the manner in which such arbitration may be conducted may be determined by regulations in such manner as the Governor in Council may from time to time direct or if at any time no such regulations shall be in force then by the regulations concerning the resumption of land for mining purposes in force at the date of this Grant unless Parliament shall otherwise determine.</p> </div>		
LENGTHS ARE IN LINKS	Metres = 0.3048 x Feet Metres = 0.201168 x Links	Sheet 2 of 2 sheets

## REGISTER SEARCH STATEMENT (Title Search) Transfer of Land Act 1958

Page 1 of 2

VOLUME 03863 FOLIO 503

Security no : 124087272738G  
Produced 22/12/2020 09:51 AM

### LAND DESCRIPTION

Crown Allotment 56A and Crown Allotment 56B Parish of Narracan South.  
PARENT TITLES :  
Volume 02027 Folio 297      Volume 03023 Folio 482  
Created by instrument 1701234R 05/02/1915

### REGISTERED PROPRIETOR

Estate Fee Simple  
Sole Proprietor  
A.P.M. FORESTS PTY LTD of AIKMAN STREET SOUTH MELBOURNE  
A166069 31/05/1956

### ENCUMBRANCES, CAVEATS AND NOTICES

MORTGAGE X827021W 22/10/2001  
WESTPAC BANKING CORPORATION

CAVEAT AS502194H 04/09/2019  
Caveator  
DELBURN WIND FARM PTY LTD ACN: 614090130  
Grounds of Claim  
AGREEMENT WITH THE FOLLOWING PARTIES AND DATE.  
Parties  
THE REGISTERED PROPRIETOR(S)  
Date  
15/01/2019  
Estate or Interest  
LEASEHOLD ESTATE  
Prohibition  
UNLESS I/WE CONSENT IN WRITING  
Lodged by  
WHITE & CASE  
Notices to  
IRENE ARGERES of LEVEL 32 525 COLLINS STREET MELBOURNE VIC 3000

For details of any other encumbrances see the plan or imaged folio set out  
under DIAGRAM LOCATION below.

### DIAGRAM LOCATION

SEE TP791208V FOR FURTHER DETAILS AND BOUNDARIES

### ACTIVITY IN THE LAST 125 DAYS

NIL

-----END OF REGISTER SEARCH STATEMENT-----

Additional information: (not part of the Register Search Statement)

### ADMINISTRATIVE NOTICES

## REGISTER SEARCH STATEMENT (Title Search) Transfer of Land Act 1958

---

Page 2 of 2

NIL

eCT Control 16320Q WESTPAC BANKING CORPORATION  
Effective from 23/10/2016

DOCUMENT END



# Imaged Document Cover Sheet

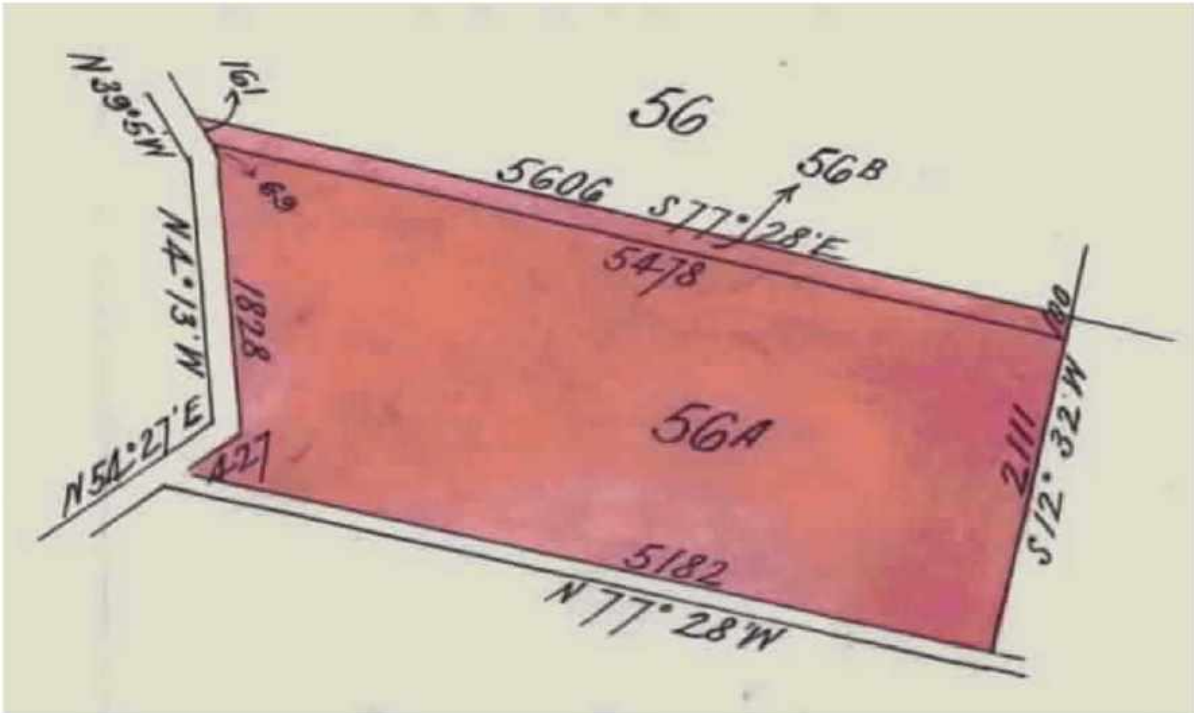
The document following this cover sheet is an imaged document supplied by LANDATA®, Victorian Land Registry Services.

Document Type	<b>Plan</b>
Document Identification	<b>TP791208V</b>
Number of Pages (excluding this cover sheet)	<b>1</b>
Document Assembled	<b>23/09/2020 12:30</b>

**Copyright and disclaimer notice:**

© State of Victoria. This publication is copyright. No part may be reproduced by any process except in accordance with the provisions of the Copyright Act 1968 (Cth) and for the purposes of Section 32 of the Sale of Land Act 1962 or pursuant to a written agreement. The information is only valid at the time and in the form obtained from the LANDATA® System. None of the State of Victoria, LANDATA®, Victorian Land Registry Services Pty. Ltd. ABN 86 627 986 396 as trustee for the Victorian Land Registry Services Trust ABN 83 206 746 897 accept responsibility for any subsequent release, publication or reproduction of the information.

The document is invalid if this cover sheet is removed or altered.

TITLE PLAN		EDITION 1	TP 791208V
<b>Location of Land</b>  Parish: NARRACAN SOUTH Township: Section: Crown Allotment: 56A, 56B Crown Portion:  Last Plan Reference: Derived From: VOL 3863 FOL 503 Depth Limitation: NIL		<b>Notations</b>     ANY REFERENCE TO MAP IN THE TEXT MEANS THE DIAGRAM SHOWN ON THIS TITLE PLAN	
<b>Description of Land / Easement Information</b>		THIS PLAN HAS BEEN PREPARED FOR THE LAND REGISTRY, LAND VICTORIA, FOR TITLE DIAGRAM PURPOSES AS PART OF THE LAND TITLES AUTOMATION PROJECT COMPILED: 23/06/2003 VERIFIED: L.S.	
			
TOTAL AREA = 114A OR 35P			
LENGTHS ARE IN LINKS		Metres = 0.3048 x Feet Metres = 0.201168 x Links	Sheet 1 of 1 sheets

## REGISTER SEARCH STATEMENT (Title Search) Transfer of Land Act 1958

Page 1 of 2

VOLUME 05968 FOLIO 507

Security no : 124087272755N  
Produced 22/12/2020 09:52 AM

### LAND DESCRIPTION

Crown Allotment 55D Parish of Narracan South.  
PARENT TITLE Volume 02470 Folio 891  
Created by instrument 1552220 19/05/1934

### REGISTERED PROPRIETOR

Estate Fee Simple  
Sole Proprietor  
A. P. M. FORESTS PTY LTD of AIKMAN STREET SOUTH MELBOURNE  
2727895 06/05/1955

### ENCUMBRANCES, CAVEATS AND NOTICES

MORTGAGE X827021W 22/10/2001  
WESTPAC BANKING CORPORATION

CAVEAT AS502215C 04/09/2019  
Caveator  
DELBURN WIND FARM PTY LTD ACN: 614090130  
Grounds of Claim  
AGREEMENT WITH THE FOLLOWING PARTIES AND DATE.  
Parties  
THE REGISTERED PROPRIETOR(S)  
Date  
15/01/2019  
Estate or Interest  
LEASEHOLD ESTATE  
Prohibition  
UNLESS I/WE CONSENT IN WRITING  
Lodged by  
WHITE & CASE  
Notices to  
IRENE ARGERES of LEVEL 32 525 COLLINS STREET MELBOURNE VIC 3000

For details of any other encumbrances see the plan or imaged folio set out  
under DIAGRAM LOCATION below.

### DIAGRAM LOCATION

SEE TP266698E FOR FURTHER DETAILS AND BOUNDARIES

### ACTIVITY IN THE LAST 125 DAYS

NIL

-----END OF REGISTER SEARCH STATEMENT-----

Additional information: (not part of the Register Search Statement)

Street Address: 53 SCHOOL ROAD DELBURN VIC 3871

## **REGISTER SEARCH STATEMENT (Title Search) Transfer of Land Act 1958**

---

Page 2 of 2

### **ADMINISTRATIVE NOTICES**

NIL

eCT Control 16320Q WESTPAC BANKING CORPORATION  
Effective from 23/10/2016

DOCUMENT END

# Imaged Document Cover Sheet

The document following this cover sheet is an imaged document supplied by LANDATA®, Victorian Land Registry Services.

Document Type	<b>Plan</b>
Document Identification	<b>TP266698E</b>
Number of Pages (excluding this cover sheet)	<b>1</b>
Document Assembled	<b>22/09/2020 11:17</b>

**Copyright and disclaimer notice:**

© State of Victoria. This publication is copyright. No part may be reproduced by any process except in accordance with the provisions of the Copyright Act 1968 (Cth) and for the purposes of Section 32 of the Sale of Land Act 1962 or pursuant to a written agreement. The information is only valid at the time and in the form obtained from the LANDATA® System. None of the State of Victoria, LANDATA®, Victorian Land Registry Services Pty. Ltd. ABN 86 627 986 396 as trustee for the Victorian Land Registry Services Trust ABN 83 206 746 897 accept responsibility for any subsequent release, publication or reproduction of the information.

The document is invalid if this cover sheet is removed or altered.

TITLE PLAN		EDITION 1	TP 266698E
<div>Location of Land</div> <div>Parish: NARRACAN SOUTH</div> <div>Township:</div> <div>Section:</div> <div>Crown Allotment: 55D</div> <div>Crown Portion:</div> <div>Last Plan Reference:</div> <div>Derived From: VOL 5968 FOL 507</div> <div>Depth Limitation: NIL</div>		<div>Notations</div> <div>ANY REFERENCE TO MAP IN THE TEXT MEANS THE DIAGRAM SHOWN ON THIS TITLE PLAN</div>	
Description of Land / Easement Information		<div>THIS PLAN HAS BEEN PREPARED FOR THE LAND REGISTRY, LAND VICTORIA, FOR TITLE DIAGRAM PURPOSES AS PART OF THE LAND TITLES AUTOMATION PROJECT</div> <div>COMPILED: 11/01/2000</div> <div>VERIFIED: ML</div>	
<div></div>			
AREA = 158A 3R 0P			
LENGTHS ARE IN LINKS		Metres = 0.3048 x Feet Metres = 0.201168 x Links	Sheet 1 of 1 sheets

## REGISTER SEARCH STATEMENT (Title Search) Transfer of Land Act 1958

Page 1 of 2

VOLUME 07456 FOLIO 121

Security no : 124087272747W  
Produced 22/12/2020 09:51 AM

### LAND DESCRIPTION

Crown Allotment 56 Parish of Narracan South.  
PARENT TITLE Volume 06700 Folio 814  
Created by instrument 2239872 02/08/1950

### REGISTERED PROPRIETOR

Estate Fee Simple  
Sole Proprietor  
A.P.M. FORESTS PTY LTD of AIKMAN STREET SOUTH MELBOURNE  
A120583 01/03/1956

### ENCUMBRANCES, CAVEATS AND NOTICES

MORTGAGE X827021W 22/10/2001  
WESTPAC BANKING CORPORATION

CAVEAT AS502268E 04/09/2019  
Caveator  
DELBURN WIND FARM PTY LTD ACN: 614090130  
Grounds of Claim  
AGREEMENT WITH THE FOLLOWING PARTIES AND DATE.  
Parties  
THE REGISTERED PROPRIETOR(S)  
Date  
15/01/2019  
Estate or Interest  
LEASEHOLD ESTATE  
Prohibition  
UNLESS I/WE CONSENT IN WRITING  
Lodged by  
WHITE & CASE  
Notices to  
IRENE ARGERES of LEVEL 32 525 COLLINS STREET MELBOURNE VIC 3000

For details of any other encumbrances see the plan or imaged folio set out  
under DIAGRAM LOCATION below.

### DIAGRAM LOCATION

SEE TP541517E FOR FURTHER DETAILS AND BOUNDARIES

### ACTIVITY IN THE LAST 125 DAYS

NIL

-----END OF REGISTER SEARCH STATEMENT-----

Additional information: (not part of the Register Search Statement)

Street Address: 53 SCHOOL ROAD DELBURN VIC 3871

## **REGISTER SEARCH STATEMENT (Title Search) Transfer of Land Act 1958**

---

Page 2 of 2

### **ADMINISTRATIVE NOTICES**

NIL

eCT Control 16320Q WESTPAC BANKING CORPORATION  
Effective from 23/10/2016

DOCUMENT END



# Imaged Document Cover Sheet

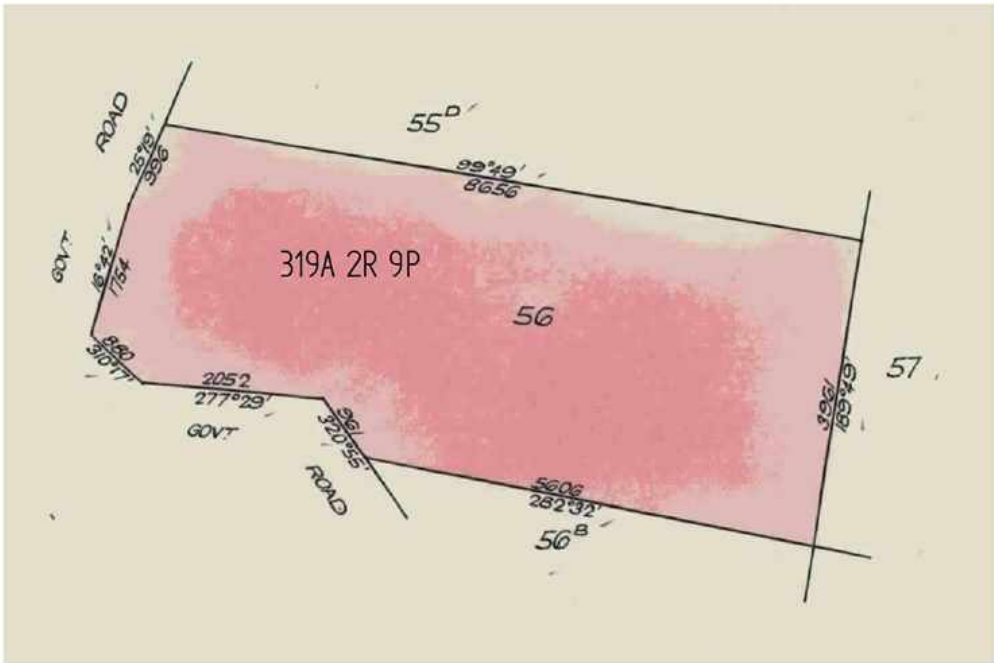
The document following this cover sheet is an imaged document supplied by LANDATA®, Victorian Land Registry Services.

Document Type	<b>Plan</b>
Document Identification	<b>TP541517E</b>
Number of Pages (excluding this cover sheet)	<b>1</b>
Document Assembled	<b>22/09/2020 11:18</b>

**Copyright and disclaimer notice:**

© State of Victoria. This publication is copyright. No part may be reproduced by any process except in accordance with the provisions of the Copyright Act 1968 (Cth) and for the purposes of Section 32 of the Sale of Land Act 1962 or pursuant to a written agreement. The information is only valid at the time and in the form obtained from the LANDATA® System. None of the State of Victoria, LANDATA®, Victorian Land Registry Services Pty. Ltd. ABN 86 627 986 396 as trustee for the Victorian Land Registry Services Trust ABN 83 206 746 897 accept responsibility for any subsequent release, publication or reproduction of the information.

The document is invalid if this cover sheet is removed or altered.

TITLE PLAN		EDITION 1	TP 541517E
<b>Location of Land</b>  Parish: NARRACAN SOUTH Township: Section: Crown Allotment: 56 Crown Portion:  Last Plan Reference: Derived From: VOL 7456 FOL 121 Depth Limitation: NIL		<b>Notations</b>          ANY REFERENCE TO MAP IN THE TEXT MEANS THE DIAGRAM SHOWN ON THIS TITLE PLAN	
<b>Description of Land / Easement Information</b>		THIS PLAN HAS BEEN PREPARED FOR THE LAND REGISTRY, LAND VICTORIA, FOR TITLE DIAGRAM PURPOSES AS PART OF THE LAND TITLES AUTOMATION PROJECT COMPILED: 22/06/2000 VERIFIED: C.L.	
			
LENGTHS ARE IN LINKS		Metres = 0.3048 x Feet Metres = 0.201168 x Links	Sheet 1 of 1 sheets

## REGISTER SEARCH STATEMENT (Title Search) Transfer of Land Act 1958

Page 1 of 2

VOLUME 07476 FOLIO 159

Security no : 124087272728S  
Produced 22/12/2020 09:51 AM

### LAND DESCRIPTION

Crown Allotment 52 Parish of Narracan South.  
PARENT TITLE Volume 05839 Folio 676  
Created by instrument 2360351 14/11/1950

### REGISTERED PROPRIETOR

Estate Fee Simple  
Sole Proprietor  
A.P.M. FORESTS PTY LTD of AIKMAN STREET SOUTH MELBOURNE  
2715741 07/04/1955

### ENCUMBRANCES, CAVEATS AND NOTICES

MORTGAGE X827021W 22/10/2001  
WESTPAC BANKING CORPORATION

CAVEAT AS502268E 04/09/2019  
Caveator  
DELBURN WIND FARM PTY LTD ACN: 614090130  
Grounds of Claim  
AGREEMENT WITH THE FOLLOWING PARTIES AND DATE.  
Parties  
THE REGISTERED PROPRIETOR(S)  
Date  
15/01/2019  
Estate or Interest  
LEASEHOLD ESTATE  
Prohibition  
UNLESS I/WE CONSENT IN WRITING  
Lodged by  
WHITE & CASE  
Notices to  
IRENE ARGERES of LEVEL 32 525 COLLINS STREET MELBOURNE VIC 3000

For details of any other encumbrances see the plan or imaged folio set out  
under DIAGRAM LOCATION below.

### DIAGRAM LOCATION

SEE TP542423J FOR FURTHER DETAILS AND BOUNDARIES

### ACTIVITY IN THE LAST 125 DAYS

NIL

-----END OF REGISTER SEARCH STATEMENT-----

Additional information: (not part of the Register Search Statement)

Street Address: 53 SCHOOL ROAD DELBURN VIC 3871

## **REGISTER SEARCH STATEMENT (Title Search) Transfer of Land Act 1958**

---

Page 2 of 2

### **ADMINISTRATIVE NOTICES**

NIL

eCT Control 16320Q WESTPAC BANKING CORPORATION  
Effective from 23/10/2016

DOCUMENT END

# Imaged Document Cover Sheet

The document following this cover sheet is an imaged document supplied by LANDATA®, Victorian Land Registry Services.

Document Type	<b>Plan</b>
Document Identification	<b>TP542423J</b>
Number of Pages (excluding this cover sheet)	<b>1</b>
Document Assembled	<b>22/09/2020 10:50</b>

**Copyright and disclaimer notice:**

© State of Victoria. This publication is copyright. No part may be reproduced by any process except in accordance with the provisions of the Copyright Act 1968 (Cth) and for the purposes of Section 32 of the Sale of Land Act 1962 or pursuant to a written agreement. The information is only valid at the time and in the form obtained from the LANDATA® System. None of the State of Victoria, LANDATA®, Victorian Land Registry Services Pty. Ltd. ABN 86 627 986 396 as trustee for the Victorian Land Registry Services Trust ABN 83 206 746 897 accept responsibility for any subsequent release, publication or reproduction of the information.

The document is invalid if this cover sheet is removed or altered.

TITLE PLAN		EDITION 1		TP 542423J	
Location of Land  Parish: NARRACAN SOUTH Township: Section: Crown Allotment: 52 Crown Portion:  Last Plan Reference: Derived From: VOL 7476 FOL 159 Depth Limitation: 50 FEET			Notations      ANY REFERENCE TO MAP IN THE TEXT MEANS THE DIAGRAM SHOWN ON THIS TITLE PLAN		
Description of Land / Easement Information				THIS PLAN HAS BEEN PREPARED FOR THE LAND REGISTRY, LAND VICTORIA, FOR TITLE DIAGRAM PURPOSES AS PART OF THE LAND TITLES AUTOMATION PROJECT COMPILED: 22/06/2000 VERIFIED: C.L.	
LENGTHS ARE IN LINKS		Metres = 0.3048 x Feet Metres = 0.201168 x Links		Sheet 1 of 1 sheets	

## REGISTER SEARCH STATEMENT (Title Search) Transfer of Land Act 1958

Page 1 of 2

VOLUME 07528 FOLIO 019

Security no : 124087272779M  
Produced 22/12/2020 09:53 AM

### LAND DESCRIPTION

Crown Allotment 55A Parish of Narracan South.  
PARENT TITLE Volume 01406 Folio 125  
Created by instrument 2386024 18/05/1951

### REGISTERED PROPRIETOR

Estate Fee Simple  
Sole Proprietor  
A.P.M. FORESTS PTY LTD of AIKMAN STREET SOUTH MELBOURNE  
2727895 06/05/1955

### ENCUMBRANCES, CAVEATS AND NOTICES

MORTGAGE X827021W 22/10/2001  
WESTPAC BANKING CORPORATION

CAVEAT AS502268E 04/09/2019  
Caveator  
DELBURN WIND FARM PTY LTD ACN: 614090130  
Grounds of Claim  
AGREEMENT WITH THE FOLLOWING PARTIES AND DATE.  
Parties  
THE REGISTERED PROPRIETOR(S)  
Date  
15/01/2019  
Estate or Interest  
LEASEHOLD ESTATE  
Prohibition  
UNLESS I/WE CONSENT IN WRITING  
Lodged by  
WHITE & CASE  
Notices to  
IRENE ARGERES of LEVEL 32 525 COLLINS STREET MELBOURNE VIC 3000

For details of any other encumbrances see the plan or imaged folio set out  
under DIAGRAM LOCATION below.

### DIAGRAM LOCATION

SEE TP522764T FOR FURTHER DETAILS AND BOUNDARIES

### ACTIVITY IN THE LAST 125 DAYS

NIL

-----END OF REGISTER SEARCH STATEMENT-----

Additional information: (not part of the Register Search Statement)

Street Address: 53 SCHOOL ROAD DELBURN VIC 3871

## **REGISTER SEARCH STATEMENT (Title Search) Transfer of Land Act 1958**

---

Page 2 of 2

### **ADMINISTRATIVE NOTICES**

NIL

eCT Control 16320Q WESTPAC BANKING CORPORATION  
Effective from 23/10/2016

DOCUMENT END



# Imaged Document Cover Sheet

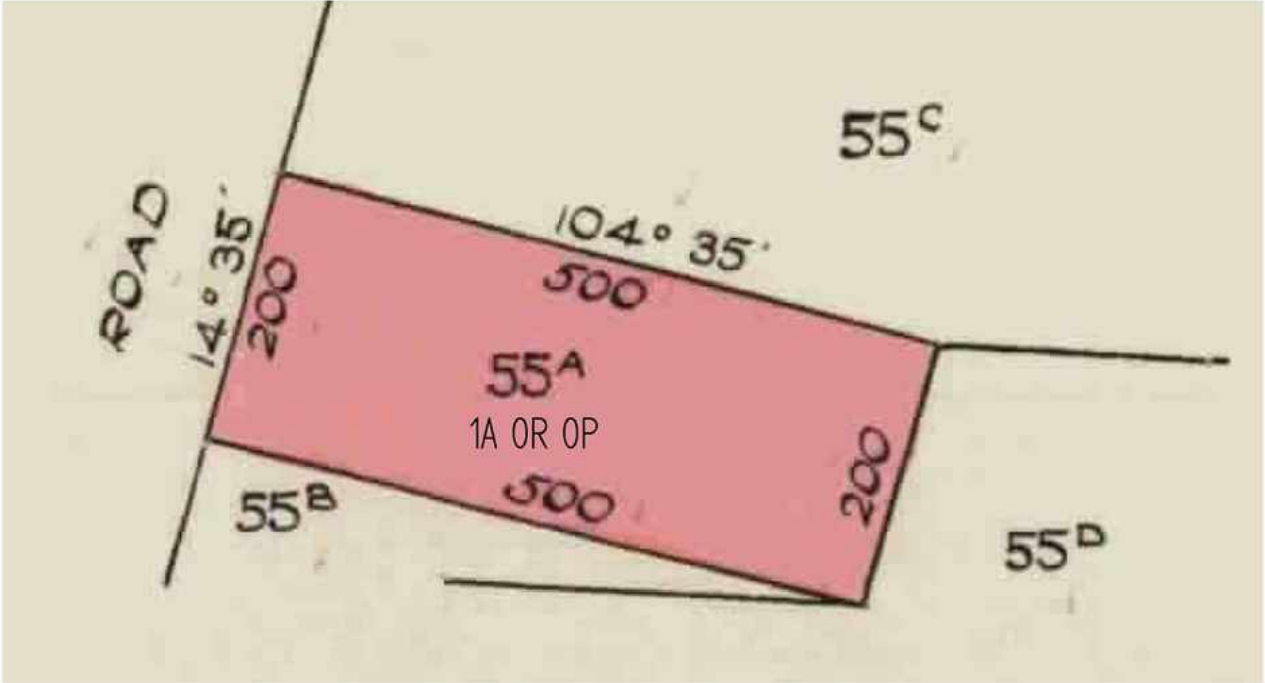
The document following this cover sheet is an imaged document supplied by LANDATA®, Victorian Land Registry Services.

Document Type	<b>Plan</b>
Document Identification	<b>TP522764T</b>
Number of Pages (excluding this cover sheet)	<b>1</b>
Document Assembled	<b>22/09/2020 11:17</b>

**Copyright and disclaimer notice:**

© State of Victoria. This publication is copyright. No part may be reproduced by any process except in accordance with the provisions of the Copyright Act 1968 (Cth) and for the purposes of Section 32 of the Sale of Land Act 1962 or pursuant to a written agreement. The information is only valid at the time and in the form obtained from the LANDATA® System. None of the State of Victoria, LANDATA®, Victorian Land Registry Services Pty. Ltd. ABN 86 627 986 396 as trustee for the Victorian Land Registry Services Trust ABN 83 206 746 897 accept responsibility for any subsequent release, publication or reproduction of the information.

The document is invalid if this cover sheet is removed or altered.

TITLE PLAN		EDITION 1		TP 522764T	
Location of Land			Notations		
<div>Parish: NARRACAN SOUTH</div> <div>Township:</div> <div>Section:</div> <div>Crown Allotment: 55A</div> <div>Crown Portion:</div> <div>Last Plan Reference:</div> <div>Derived From: VOL 7528 FOL 019</div> <div>Depth Limitation: NIL</div>			<div>ANY REFERENCE TO MAP IN THE TEXT MEANS THE DIAGRAM SHOWN ON THIS TITLE PLAN</div>		
Description of Land / Easement Information				<div>THIS PLAN HAS BEEN PREPARED FOR THE LAND REGISTRY, LAND VICTORIA, FOR TITLE DIAGRAM PURPOSES AS PART OF THE LAND TITLES AUTOMATION PROJECT</div> <div>COMPILED: 07/06/2000</div> <div>VERIFIED: BH</div>	
<div><div><div></div></div><div></div></div>					
LENGTHS ARE IN LINKS		Metres = 0.3048 x Feet Metres = 0.201168 x Links		Sheet 1 of 1 sheets	

## REGISTER SEARCH STATEMENT (Title Search) Transfer of Land Act 1958

Page 1 of 2

VOLUME 07578 FOLIO 077

Security no : 124087272718D  
Produced 22/12/2020 09:50 AM

### LAND DESCRIPTION

Crown Allotment 54A Parish of Narracan South.  
PARENT TITLE Volume 05839 Folio 676  
Created by instrument 2365676 20/02/1951

### REGISTERED PROPRIETOR

Estate Fee Simple  
Sole Proprietor  
A.P.M. FORESTS PTY LTD of AIKMAN STREET SOUTH MELBOURNE  
2721393 06/05/1955

### ENCUMBRANCES, CAVEATS AND NOTICES

MORTGAGE X827021W 22/10/2001  
WESTPAC BANKING CORPORATION

CAVEAT AS502268E 04/09/2019  
Caveator  
DELBURN WIND FARM PTY LTD ACN: 614090130  
Grounds of Claim  
AGREEMENT WITH THE FOLLOWING PARTIES AND DATE.  
Parties  
THE REGISTERED PROPRIETOR(S)  
Date  
15/01/2019  
Estate or Interest  
LEASEHOLD ESTATE  
Prohibition  
UNLESS I/WE CONSENT IN WRITING  
Lodged by  
WHITE & CASE  
Notices to  
IRENE ARGERES of LEVEL 32 525 COLLINS STREET MELBOURNE VIC 3000

For details of any other encumbrances see the plan or imaged folio set out  
under DIAGRAM LOCATION below.

### DIAGRAM LOCATION

SEE TP594944K FOR FURTHER DETAILS AND BOUNDARIES

### ACTIVITY IN THE LAST 125 DAYS

NIL

-----END OF REGISTER SEARCH STATEMENT-----

Additional information: (not part of the Register Search Statement)

Street Address: 53 SCHOOL ROAD DELBURN VIC 3871

## **REGISTER SEARCH STATEMENT (Title Search) Transfer of Land Act 1958**

---

Page 2 of 2

### **ADMINISTRATIVE NOTICES**

NIL

eCT Control 16320Q WESTPAC BANKING CORPORATION  
Effective from 23/10/2016

DOCUMENT END

# Imaged Document Cover Sheet

The document following this cover sheet is an imaged document supplied by LANDATA®, Victorian Land Registry Services.

Document Type	<b>Plan</b>
Document Identification	<b>TP594944K</b>
Number of Pages (excluding this cover sheet)	<b>1</b>
Document Assembled	<b>22/09/2020 11:15</b>

**Copyright and disclaimer notice:**

© State of Victoria. This publication is copyright. No part may be reproduced by any process except in accordance with the provisions of the Copyright Act 1968 (Cth) and for the purposes of Section 32 of the Sale of Land Act 1962 or pursuant to a written agreement. The information is only valid at the time and in the form obtained from the LANDATA® System. None of the State of Victoria, LANDATA®, Victorian Land Registry Services Pty. Ltd. ABN 86 627 986 396 as trustee for the Victorian Land Registry Services Trust ABN 83 206 746 897 accept responsibility for any subsequent release, publication or reproduction of the information.

The document is invalid if this cover sheet is removed or altered.

TITLE PLAN		EDITION 1		TP 594944K	
Location of Land			Notations		
<div>Parish: NARRACAN SOUTH</div> <div>Township:</div> <div>Section:</div> <div>Crown Allotment: 54A</div> <div>Crown Portion:</div> <div>Last Plan Reference:</div> <div>Derived From: VOL 7578 FOL 077</div> <div>Depth Limitation: 50 FEET</div>			<div>ANY REFERENCE TO MAP IN THE TEXT MEANS THE DIAGRAM SHOWN ON THIS TITLE PLAN</div>		
Description of Land / Easement Information				<div>THIS PLAN HAS BEEN PREPARED FOR THE LAND REGISTRY, LAND VICTORIA, FOR TITLE DIAGRAM PURPOSES AS PART OF THE LAND TITLES AUTOMATION PROJECT</div> <div>COMPILED: 08/08/2000</div> <div>VERIFIED: GB</div>	
<div><div><div></div></div><div></div></div>					
LENGTHS ARE IN LINKS		Metres = 0.3048 x Feet Metres = 0.201168 x Links		Sheet 1 of 1 sheets	

## REGISTER SEARCH STATEMENT (Title Search) Transfer of Land Act 1958

Page 1 of 2

VOLUME 07590 FOLIO 034

Security no : 124087272707Q  
Produced 22/12/2020 09:50 AM

### LAND DESCRIPTION

Crown Allotment 55C Parish of Narracan South.  
PARENT TITLE Volume 02650 Folio 818  
Created by instrument 2422696 27/07/1951

### REGISTERED PROPRIETOR

Estate Fee Simple  
Sole Proprietor  
A.P.M. FORESTS PTY LTD of AIKMAN STREET SOUTH MELBOURNE  
2718248 26/04/1955

### ENCUMBRANCES, CAVEATS AND NOTICES

MORTGAGE X827021W 22/10/2001  
WESTPAC BANKING CORPORATION

CAVEAT AS502268E 04/09/2019  
Caveator  
DELBURN WIND FARM PTY LTD ACN: 614090130  
Grounds of Claim  
AGREEMENT WITH THE FOLLOWING PARTIES AND DATE.  
Parties  
THE REGISTERED PROPRIETOR(S)  
Date  
15/01/2019  
Estate or Interest  
LEASEHOLD ESTATE  
Prohibition  
UNLESS I/WE CONSENT IN WRITING  
Lodged by  
WHITE & CASE  
Notices to  
IRENE ARGERES of LEVEL 32 525 COLLINS STREET MELBOURNE VIC 3000

For details of any other encumbrances see the plan or imaged folio set out  
under DIAGRAM LOCATION below.

### DIAGRAM LOCATION

SEE TP448473S FOR FURTHER DETAILS AND BOUNDARIES

### ACTIVITY IN THE LAST 125 DAYS

NIL

-----END OF REGISTER SEARCH STATEMENT-----

Additional information: (not part of the Register Search Statement)

Street Address: 53 SCHOOL ROAD DELBURN VIC 3871

## **REGISTER SEARCH STATEMENT (Title Search) Transfer of Land Act 1958**

---

Page 2 of 2

### **ADMINISTRATIVE NOTICES**

NIL

eCT Control 16320Q WESTPAC BANKING CORPORATION  
Effective from 23/10/2016

DOCUMENT END



# Imaged Document Cover Sheet

The document following this cover sheet is an imaged document supplied by LANDATA®, Victorian Land Registry Services.

Document Type	<b>Plan</b>
Document Identification	<b>TP448473S</b>
Number of Pages (excluding this cover sheet)	<b>1</b>
Document Assembled	<b>22/09/2020 11:17</b>

**Copyright and disclaimer notice:**

© State of Victoria. This publication is copyright. No part may be reproduced by any process except in accordance with the provisions of the Copyright Act 1968 (Cth) and for the purposes of Section 32 of the Sale of Land Act 1962 or pursuant to a written agreement. The information is only valid at the time and in the form obtained from the LANDATA® System. None of the State of Victoria, LANDATA®, Victorian Land Registry Services Pty. Ltd. ABN 86 627 986 396 as trustee for the Victorian Land Registry Services Trust ABN 83 206 746 897 accept responsibility for any subsequent release, publication or reproduction of the information.

The document is invalid if this cover sheet is removed or altered.

TITLE PLAN		EDITION 1		TP 448473S	
Location of Land			Notations		
<div>Parish: NARRACAN SOUTH</div> <div>Township:</div> <div>Section:</div> <div>Crown Allotment: 55C</div> <div>Crown Portion:</div> <div>Last Plan Reference:</div> <div>Derived From: VOL 7590 FOL 034</div> <div>Depth Limitation: NIL</div>			<div>ANY REFERENCE TO MAP IN THE TEXT MEANS THE DIAGRAM SHOWN ON THIS TITLE PLAN</div>		
Description of Land / Easement Information			<div>THIS PLAN HAS BEEN PREPARED FOR THE LAND REGISTRY, LAND VICTORIA, FOR TITLE DIAGRAM PURPOSES AS PART OF THE LAND TITLES AUTOMATION PROJECT</div> <div>COMPILED: 22/05/2000</div> <div>VERIFIED: B.H.</div>		
<div></div>					
LENGTHS ARE IN LINKS		Metres = 0.3048 x Feet Metres = 0.201168 x Links		Sheet 1 of 1 sheets	